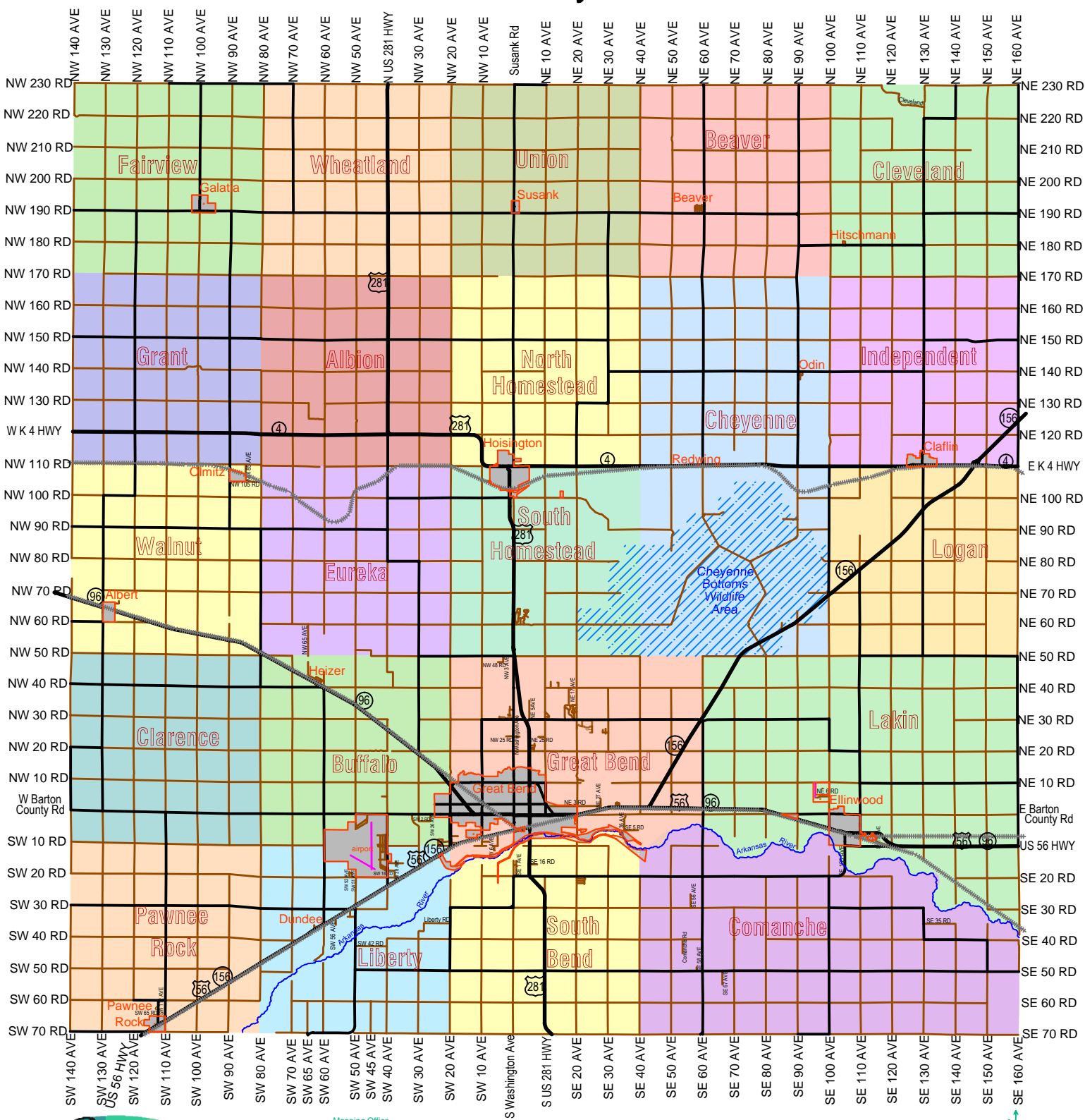





# 22 Civil Townships Barton County Kansas




 Mapping Office  
 1400 Main St Room 102 Great Bend, KS 67530  
 v: 620-793-1802 f: 620-793-1983 e: mapping@bartoncounty.org

911 addresses reflect the distance from the E/W & N/S dividing roads in 1/100's of a mile.  
 The E/W dividing road is Washington Ave-Susank Rd. The N/S dividing road is Barton County Rd. The even number addresses are on the east and north sides of the road and the odd numbers are on the west and south sides of the road.  
 ex: 245 NE 30 Rd (BCCC) is almost 2.5 miles east of N Washington Ave on the south side.

  
 Kansas State Plane-South  
 US Foot NAD 83  
  
 printed 2/22/18

The contents of this map were developed for the use of various departments of Barton County. Property descriptions and other information as indicated on the map are unofficial and are not intended for conveyances. This map is not a legal survey. Barton County does not assume responsibility for any use of the map beyond the regulations or guidelines established for the county departments.