

Points of Interest

A Hoisington **

- Bicentennial Park
- Songbird Habitat
- Activity Center (RV Parking)
- Pole Metal Art Tour
- High School-WPA Limestone *
- Hoisington Historical Museum
- Post Office-WPA Murals *
- City Building-WPA Sundial
- Historic Building & Neon Chevy Bowtie Sign *

1 Cheyenne Bottoms Preserve US 281 Hwy Entrance

- 2 Kansas Brick & Tile Plant & Clay Pits
- 3 Walnut Creek Hiking & Birding Area
- 4 BCC Shafer Memorial Art Gallery
- 5 Cheyenne Bottoms Preserve K 4 Hwy Entrance
- 6 Cheyenne Bottoms K 4 Hwy Entrance
- 7 Cheyenne Bottoms Scenic Overlook *Chronolog site*

B Claflin **

- Claflin Historical Museum
- Miller's of Claflin 1890's Main Street
- 8 BCC Camp Aldrich
- 9 Cheyenne Bottoms K 156 Hwy Entrance & Observation Tower *Chronolog site*
- 10 Kansas Wetlands Education Center & Nature Trail
- 11 Saints Peter & Paul Catholic Church *

C Ellinwood **

- Wolf Park Band Shell-WPA *
- Museum of Ellinwood
- Historic Wolf Hotel *
- Underground Tunnels
- Wolf Pond (RV Parking)

12 Fort Zarah Marker & Park

D Great Bend **

- Great Bend Brit Spagh Zoo & Raptor Center
- Barton County Courthouse
- Jack Kilby Square, WPA Band Shell, Quilt Walk, Santa Fe Trail Marker
- Historic Crest Theatre *
- Arkansas River & Hike/Bike Trail Access
- CVB & Kansas Travel Information Center
- Veterans Memorial Park
- Kansas Oil & Gas Museum
- 13 NHRA SRCA Drag Strip *
- 14 B-29 Memorial
- 15 Barton County Historical Museum & Village

E Hudson **

- Community Center
- Stafford Flour Mill (Hudson Cream Flour)
- 16 Quivira Wildlife Drive
- 17 Quivira Scenic Overlook
- 18 Quivira Eagles Nest
- 19 Quivira Visitor's Center

F St John **

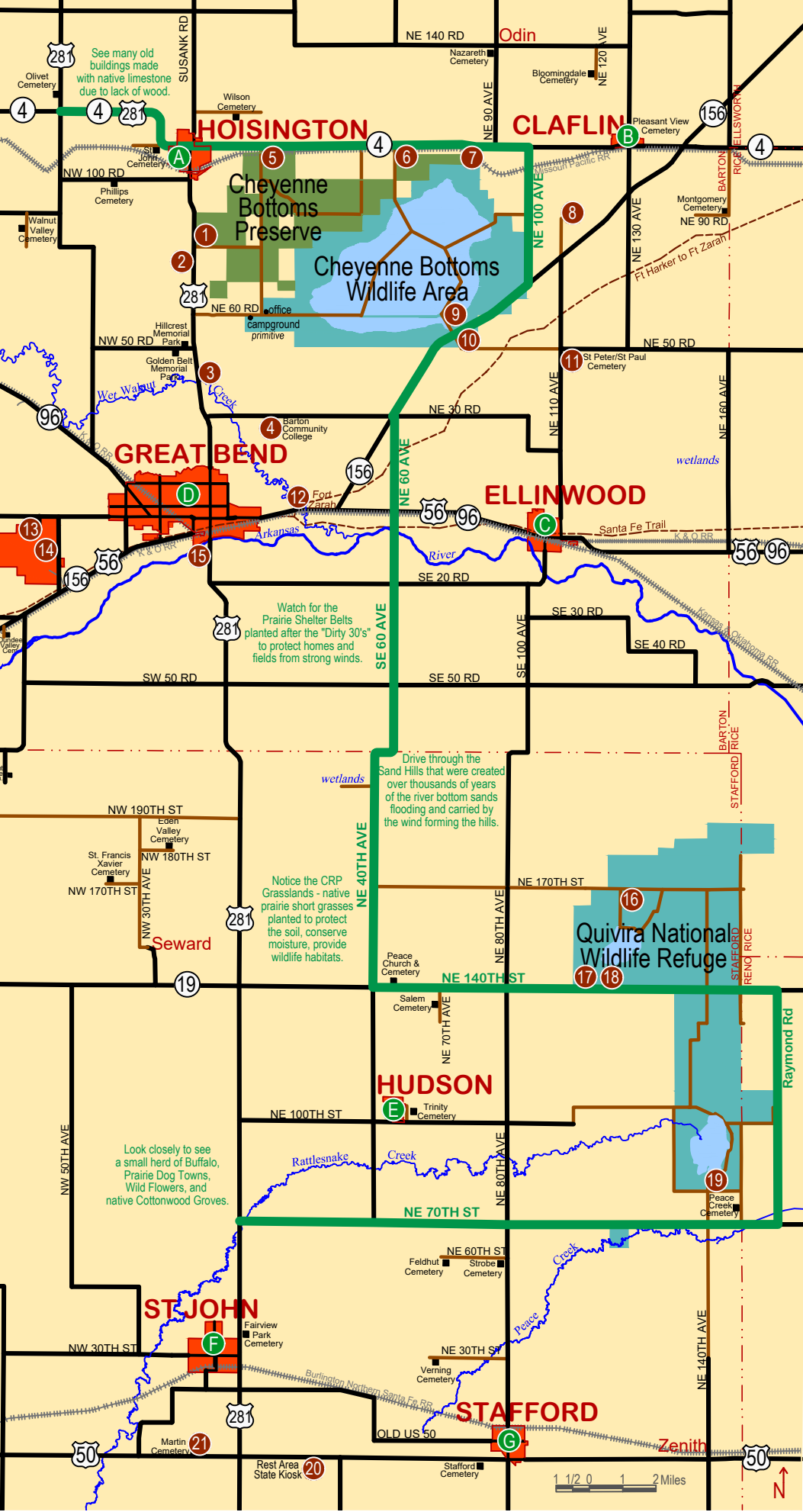
- Ida Long Goodman Memorial Library
- Downtown Mural
- Brown Memorial Park
- Workspace 311
- Historic Gray Photography Studio *
- Stafford County Courthouse - WPA

G Stafford **

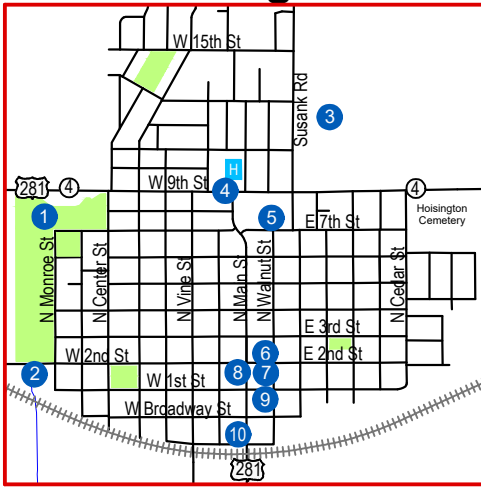
- Stafford County Historical Museum
- Former Farmers National Bank *
- Historic Ritz Theatre
- Nora E Larabee Memorial Library *
- First Methodist Episcopal Church *
- Covenant Church *
- 20 US 50 Rest Area with State Byway Kiosk
- 21 Historic Martin Cemetery * (Exodusters)

* National Historic Register Sites

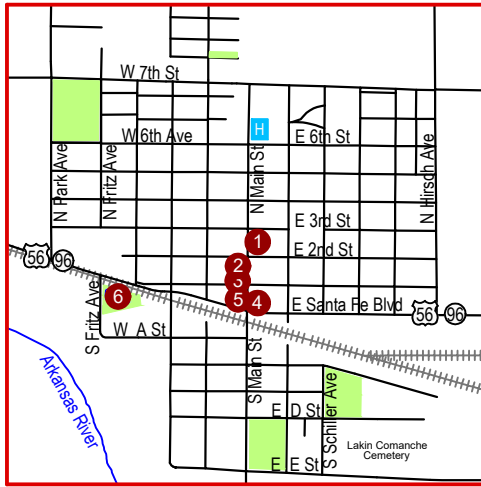
** see detailed city maps on back
download Audio Tour
www.KansasByway.com



Hoisington



Ellinwood



Points of Interest

Hoisington

- 1 Bicentennial Park
- 2 Songbird Habitat
- 3 Hoisington Activity Center & RV Park
- 4 Hoisington Pole Art Tour
- 5 Hoisington High School-WPA Limestone *
- 6 Hoisington Historical Museum
- 7 Hoisington Post Office-WPA Murals *
- 8 Hoisington Chamber of Commerce
- 9 Hoisington City Building-WPA Sundial
- 10 Historic Building & Neon Chevy Bowtie Sign *

Ellinwood

- 1 Wolf Park Band Shell-WPA *
- 2 Ellinwood Chamber of Commerce
- 3 Museum of Ellinwood
- 4 Historic Wolf Hotel *
- 5 Underground Tunnels
- 6 Wolf Pond (RV Parking)

Hudson

- 1 Hudson Community Center
- 2 Stafford Flour Mill (Hudson Cream Flour)

Claflin

- 1 Claflin Historical Museum
- 2 Miller's of Claflin 1890's Main Street

Great Bend

- 1 Great Bend Brit Spagh Zoo & Raptor Center
- 2 Barton County Courthouse, Jack Kilby Square, WPA Band Shell, Quilt Walk, Santa Fe Trail Marker
- 3 Historic Crest Theatre *
- 4 Great Bend Chamber of Commerce
- 5 Arkansas River & Hike/Bike Trail Access
- 6 CVB & Kansas Travel Information Center
- 7 Great Bend Sports Complex
- 8 Veterans Memorial Park
- 9 Kansas Oil & Gas Museum

St John

- 1 Ida Long Goodman Memorial Library
- 2 St John Downtown Mural
- 3 St John Brown Memorial Park
- 4 St John Workspace 311
- 5 Historic Gray Photography Studio *
- 6 Stafford County Courthouse - WPA

Stafford

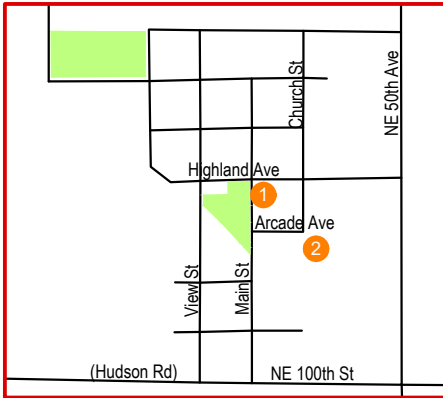
- 1 Stafford County Historical Museum
- 2 Former Farmers National Bank *
- 3 Historic Ritz Theatre
- 4 Stafford City Office
- 5 Nora E Larabee Memorial Library *
- 6 First Methodist Episcopal Church *
- 7 Covenant Church *

* National Historic Register Sites

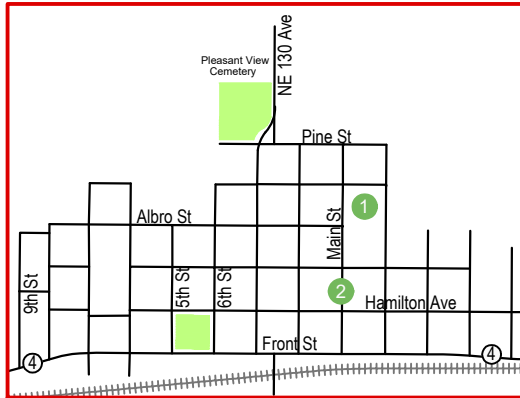
www.Kansasbyway.com



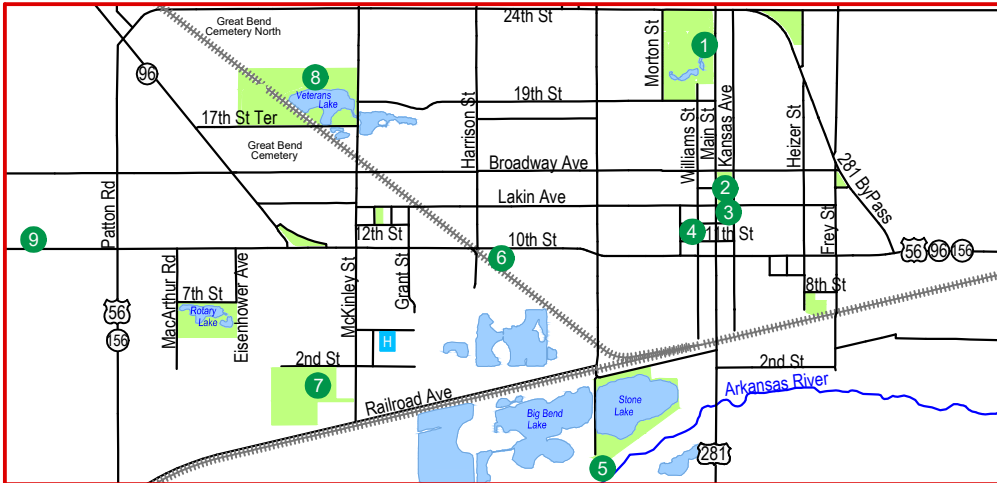
Hudson



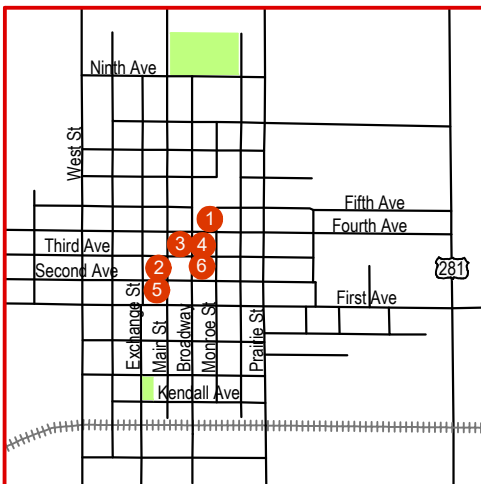
Claflin



Great Bend



St John



Stafford

